

Anderson Co
H. D. 50

File 12

Houston County
Bourne

Abst - 833-834

Stephen White, by assn.

Miles Permitt

2 Surveys no 3499

1 Containing 112 Acres

" " 208 "

Abst 833

County

Survey for 208 acres

Correct on maps
M. H. P. & Co. Assoc.
Matter not approved

Survey of 208 acres correct for patenting

Survey of 208 acres patented
system for 1845

Survey for 112 acres correct
on map March 10. 48

Miles Permitt

Field notes for
ejected & handed to
Mr. Anglin 1844 - 7 of 1845

Field notes returned corrected
4th Dec 1848 -

The Survey for 112

Acres correct for
patenting to Miles
Permitt & Co. by
Miles Permitt

Survey for 112 acres
patented April 22/48

Elgin
Record
Miles Permitt
Miles Permitt
Miles Permitt
Miles Permitt

no 339 vol 4
April 25 - 1848

S. no. 666 vol 11
Sept. 18 - 1845

to Miles Permitt assignee

REPUBLIC OF TEXAS



374 acres

TO WHOM THESE PRESENTS SHALL COME:

Stephen White having served faithfully

and honorably for a term of three Months from the 10th

day of September until the 10th day of

October 1861 and having been honorably

discharged is entitled to three hundred twenty

Acres Bounty Land, for which this is his CERTIFICATE.

And the said Stephen White

is entitled to hold said Land, or to sell, alienate, convey and donate the same, and to ex-

ercise all rights of ownership over it.

In Testimony Whereof, I have hereunto set my hand, at

this 10th day of May 1865

Spencer Bookman

SECRETARY OF WAR.

The Republic of Texas, November the fifth of
County of Houston D. eight hundred and
forty three
Know all men by these presents, that I
Stephen White have this day assigned
all my right title interest and claim to
the within certificate for the consideration
of one hundred dollars, with my hand and
seal not having a Seal
Witness
Signed in presence
of

John Anglin & Stephen White
Notary Public
Republic of Texas & County of Houston
Personally appeared Stephen White before
me the undersigned authority on and acknowledged
his signature as correct the foregoing instrument
to be genuine given under my hand and
seal of office this 5 day of Nov 1843
E. G. G. Chief Justice
of the Republic

~~I assign all my right title & interest
to the within over to Samuel Wells for
value received
Stephen White~~
11th June 1838
J. G. G. Chief Justice
of the Republic
W. J. G. Seal

The Republic of Texas,
County of Houston,

November the fifth A.D. one
thousand eight hundred and
seventy two

Know all men by these presents that J. Stephen White
here this day sold and do by these presents sell alienate
convey and confirm unto ~~Mr~~ Miles Bennett all the
right title interest and claim that I have now or may
hereafter have to a Land Certificate of three hundred ^{and twenty} acres
of Land issued by the Secretary of ^{War} (Barnard C Bee), under
No 3499 and dated the twenty second day of May A.D.
Eighteen hundred and thirty eight for the consideration
of one hundred dollars to him the said White in hand
Paid by the said Bennett the receipt where of is
~~and~~ ~~is~~ ~~acknowledged~~ and by the said White do
by these presents warrant and forever defend the
same and above described Land certificate from my
self my heirs or to him the said Bennett his heirs or
assigns or in testimony whereof I have hereunto set my
hand and seal not having a Seal

Witness
M. McDonald

John Anglin

In this the date above
Signed in presence of the
undersigned witnesses

Stephen White *(Seal)*

Republic of Texas Personally appeared
County of Houston } before me the under
Signed authority and ~~and~~ Stephen White
Whose signature appears on the foregoing
instrument and acknowledged ~~his signature~~
the same to be his signature and seal
for the Purport Express in the same
Given under my Hand and Seal
This 5 day of Decr 1849

J. G. Smith Chief Justice
& Ex officio notary Public

File 52
Houston City
Warrant
Municipal No. 396
Warrant to
W. H. B. B. B.

Wm. H. B. B. B.


File 62

1

2

Houston County

Stephen White's
Certificate



The Republic of Texas
 County of Houston

Survey of 208 of Land for Stephen White the remaining
 quantity which he is entitled to by virtue of *Land of James v. 3. 99.*
 Granted by Donato's Department of War. in favour of said White
 and by him transferred to Miles Bennett. date May 23rd 1838
 Beginning ^{11 miles NW from Palestine} on the East Line of P.O. Lumpkins
 2/3 League and Labor Survey 400 Yds from the N.E. corner
~~South~~ at a Post from which a Hickey 12 Inchi Bs. N 29 E
 5 Yds Dist also a Hickey 12 Inchi Bs. S 21 W 21 Yds Dist

Thence South 86 Yds to Spring Branch C.W. 1080 Yds to corner Post
 from which a P.O. 18 Inchi Bs. S 88 E, 12 Yds Dist Thence East
 1083 to corner Post from which a Hickey 12 Inchi Bs
 S 5 E 4th Yds Dist Thence North 1083 to corner Post
 from which a Post Oak 12 Inchi Bs. N 38 W 14th Yds Dist

Thence West 1083 Yds to Beginning corner
 Hansford Banks & Chalmers & September 10th 1844
 Christopher Fitzjerald & Wm. McDonald Esq. S. L. H. C.

I Wm. McDonald do solemnly swear under the
 oath of my office that the foregoing Survey was made on the
 above date and that the bounds natural and artificial
 are truly described

September 11th 1844
 Wm. McDonald S. L. H. C.

Abst 833 Anderson Co

File 02
Houston County

Stephen White, by ass
Miles Bennett
file notes


208 New County


Correct on map.

Subscribed Septem^r 10th 1815

Wm. Bennett
J. P. Bennett
J. P. Bennett
J. P. Bennett

I certify that I have examined the within file notes,
and find them correct and the survey made according to
Law July 9. A.D. 1815
Wm. Bennett
Houston County





Survey of 112 acres of Land near Parties wreck of the
 Trinity, for Stephen ^{White} and by said White transfers to
 Miles Bennett a part of the quantity which he is
 entitled to by virtue of Land warrant No 3199. Issued
 by Bernard C. De Secretary of War. and dated the
 23rd day of May 1838.

Beginning at a Post in the South line of John
 Parkers plantation and 1st N.E. corner of William T. Sadders
 1/4 League thence South 20 West 786 Paces to corner Post from
 which a Hickory 8 1/2 Lu Di 105 S. 56 E. 3 Varders thence South 70
 East 700 Paces to corner on Hickory 2 Lu Di in William Frost's
 North Line from which a Pine 24 Lu Di 138 N 12 W 7 1/2 Varders
 Dist thence North 72 East with said Frost's Line 89 Paces
 to corner on Hickory 12 Lu Di from which a Hickory 12 Lu Di
 N 55 W 7 1/2 Varders Dist. thence North 20 East 140 Paces
 to corner on Hickory 12 Lu Di from which a Hickory 6 Lu Di
 N 12 W 2 1/2 Varders Dist. thence North 70 West 758 Paces to place
 of Beginning

William Parker to claimant }
 Henry Wright } September 3rd 1844
 Wm Donald Viperum & Co.

Wm Donald, assessor, declares under the
 oath of my office that the foregoing survey was made
 on the above date and that the marks Natural and artificial
 are truly described
 September 3rd 1844
 Wm Donald D. H. C.

of Absl 834 Anderson Co
File 12
Houston Co.

Stephen White
by ass.
Miles Bennett
112 Acers Bounty

Patented April
22 1848
Elgin.

W. Nicholson County
James G. Hatcher, Co

3
I certify that I have examined the within file and find same correct and the same may be used according to law