

Houston Co. 75

File 55

Houston Indep.

Abt 1078

Stephen White

318 1/2 acres.

Presumption

Correct and map. July 7/58.
to map. C. A. Pfeiffer.
in this record.

Not 500 Dollars
to get Reported

Correct for Patenting
to original

No 168 and 19 Elgin.

Patented July 20/58

H. C. Hulse

Pat del^d Rich^d Douglas
June 22nd 1861.

Stokes & Stewart

Map in Reg. 2 N 13 22 18

Regt 18 1861
C. A. Pfeiffer

Content

1. Pre. Certificate

2. Field notes

Aug 20/78 Lind

The State of Texas,
County of Houston.

No

318 1/2. Acres.

J. J. H. Gillespie, Clerk of the County Court, of
the County of aforesaid, hereby Certify that Stephen
White, has resided upon, and cultivated the
tract of Land surveyed for him as a preem-
ption claim by John W. Bodenhamer, Deputy
Surveyor of Houston District, on the 5th day of
November 1853, for the space of three consecutive
years, and has fully complied with the provisions
of ~~xxx~~ "an act granting to settlers on public
domain preemption privileges approved January
22^d 1845." The above facts having been proven
to me by the oath of Lewis W. White, and
and Simon Matthews. — two respectable
witnesses to me well known.

In testimony whereof I hereunto
set my hand and affix the seal
of said County Court Court this
29th January 1855.

J. J. H. Gillespie
Clerk, Co. Ct. H. L. P.

1/2
Shir 5 30
How to find

Receipts, etc. 1822.
Stephen White
Find 4 days 1822.

Greenfield
Certificate to
Stephen White.
3 18 1/2.
A. Green.

No 8.



The State of Texas & I Stephen White do solemnly swear
County of Houston } that I believe that I reside on vacant and
unappropriated Land and claim the right of survey
under the provisions of the Preemption Laws of this State
sworn to and subscribe to before me This the 1st day
of July A.D. 1853

Stephen White

John W. Bodenhamer Deputy
Surveyor of H. T. Texas

Henston Ind. 530

Stephen White
To { Affidavit
Presumption



By a scale of 4000 Varas
Per Ink

The State of Texas County
of Houston a survey for
Stephen White under the

Provisions of the Preemption Laws
of the State aforesaid for 3/8 parts
of Land situated in the County of

Houston on the Waters of San Jacinto Bayou
Beginning on the South East corner of

the heirs of Robert Earl ^{assess of E. Grasset's} 320 acre survey a stake
from which a post oak mark R. E. 24 in

Di bus S 78° W 63 Varas a stake mark 14 in

Di bus S 37° W 12 Varas thence with his line

crossing creek at 480 Varas & Varas mile at 296

Varas a stake from which a Yucca mark S. B. 10 in

Di bus S 81° W 13 3/4 Varas another mark 12 in Di bus S 82° W

13 3/4 Varas ^{said} ~~to~~ S. W. corner and ^{Stephen} Benoit's East

boundary line thence South at 172 Varas a branch

at 408 Varas another at 1388 Varas ³⁸⁸ a stake

from which a ^{Chinquapin} Chinquapin mark 10 in Di bus S 85° W

140 Varas another mark 12 in Di bus S 32° E 3 3/4 Varas

~~Passing one of Benoit's corners at 109 Varas~~

thence East crossing Branch Sundry of same crossing

creek at 420 Varas and a Branch at 504 Varas

at 1296 Varas a stake from which a Stake

mark 9 in Di bus S 82° E 490 Varas another mark 12 in Di

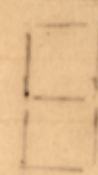
bus S 72° W 490 Varas thence S. W. ^{S. W.} Stow's ³⁰ corner at

1388 Varas the Place of Beginning November

the 5th Day A. D. 1853

Meredith Whitaker } J. W. Bodinmann }
Mason Wedgworth } Surveyor of the D. Texas

W
N
E
S



I John W Bodenkammer a Deputy Surveyor of Houston
District do solemnly swear under my Official Oath that
the foregoing Plot and field Notes was made by me
On the 5th day of November A D 1834 and ^{the} ~~its~~ boundaries
and corners of the same together ^{with the} Natural and artificial
are truly represented therein Witness my hand
this the 23rd day of June A D 1834
John W Bodenkammer Deputy
Surveyor of Houston District

I John W Bodenkammer District Surveyor of Houston do
hereby certify that I have examined
the foregoing Plot and field notes and find them
correct and the survey made according to law
and they are duly recorded in Book A Page 6
for Preemption Claims this the 11th day of December
A D 1834
John W Bodenkammer Dist
Surveyor of H. D. Tex

2.
File 550
Houston Indep.

Filed in 38th Sec.,
Stephen White
Filed 4th May/53.

Patented July 23rd/58
W. C. Havsh

Stephen White